



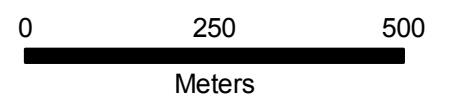


PARKS & OPEN SPACES

Legend

-  VoP Boundary
-  VoP Expansion Area
-  Open Spaces
-  Parks
-  Provincial Park
-  Highway
-  Arterial Road
-  Local Road
-  Resource Road
-  Lake/River
-  Wetland
-  Sand/Gravel Bar
-  River/Stream - Definite
-  River/Stream - Indefinite
-  Canal
-  Wetland
-  Rapids
-  Falls
-  Glacier
-  Icefield
-  Dam - Beaver
-  Ditch
-  Dyke/Levee
-  Sand Bar
-  Index Contour (100m)
-  Intermediate Contour (20m)



General: The Village of Pemberton does not assume responsibility for the correctness of this map. This map is intended for general reference only. For specific legal plan information, refer to legal survey plans at the Village Hall. Users of the digital form of this map are advised that it is the product of scanned original base mapping, not coordinate geometry. Accuracy should be checked.
Production: January 2010. Village of Pemberton.

